

The Alabama Climate Report

Brought to you by the Office of the Alabama Climatologist

Volume 10, Number 7, October 2019



Dr. John Christy, Alabama State Climatologist

October 2019 was one for the record books. The string of hot days at the end of September continued for the first 5 days of October to bring all-time record single-day temperatures to several stations in the state – most in the triple digits. But, by the end of the month, the temperatures plunged to below normal values so that the state-wide average daily-high temperature for the entire month was only 1.9°F above average. In fact, five of our reporting stations in North Alabama recorded both a high temperature of at least 100°F and a low temperature of 32° or below – a very rare achievement in Alabama. Two of our official Cooperative Observer stations (Hamilton 3S and Helena) reported an October swing of 70°F, from highs of 102°F to lows of 32°F during the month.

Clanton, Highland Home #2 and Oakmulgee topped out at 103°F as the warmest October temperature recorded at official stations. Stations with long periods of observations that set all-time (preliminary) October high temperature records included Anniston, Birmingham, Clanton, Huntsville, Mobile, Montgomery, Muscle Shoals, Scottsboro, and Talladega. So, the heat was state-wide.

The nights were generally much warmer than average, being a whopping 6.4 °F above the norm, the 10th warmest October night-time values since 1895. Even so, 14 reporting stations hit 32°F or below with the official station at Russellville (4 SSE) dipping to 29°F on Halloween.

After the driest September on record (state-wide), ample rainfall came, some of it tropical, to push back against the serious September drought. In fact, October 2019 was the 4th wettest of the last 125 Octobers with a state-wide average of over 7 inches of rain. Fourteen stations, mostly on the west side of the state, recorded more than a foot of rain, led by Reform with 17.67 inches.

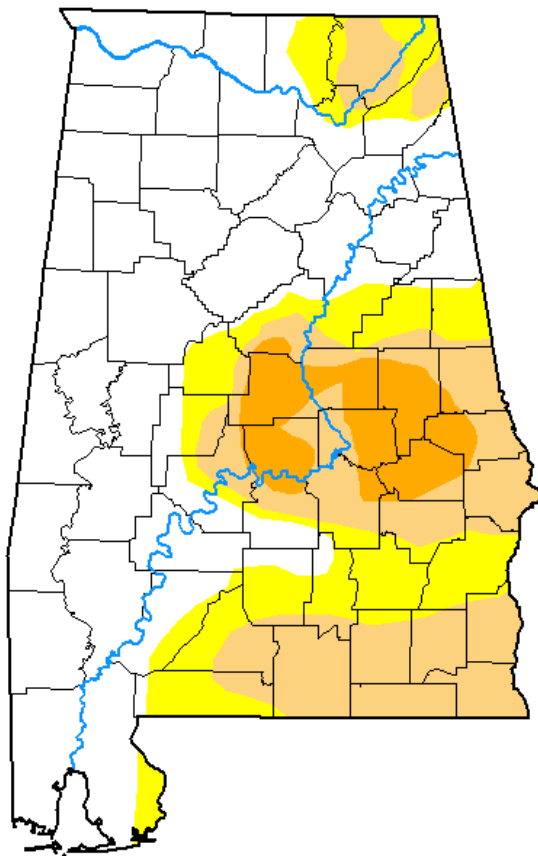
If you or your friends are in the livestock business, you know that this welcomed rain came too late. The heat and drought of September through the first part of October clobbered the pastures which support the livestock. This led to little-to-no grazing now and little-to-no hay-baling to put up for winter. Our ranchers are having to purchase hay that hurts their bottom line. We hope assistance for such a difficult flash-drought will be forthcoming.

As you read this now in November, you already know that when the month is over, we will have more extreme weather to talk about ... brrrrr.







John Christy

U.S. Drought Monitor
Alabama

November 5, 2019
(Released Thursday, Nov. 7, 2019)
Valid 7 a.m. EST



Intensity:

-  None
-  D0 Abnormally Dry
-  D1 Moderate Drought
-  D2 Severe Drought
-  D3 Extreme Drought
-  D4 Exceptional Drought

The Drought Monitor focuses on broad-scale conditions. Local conditions may vary. See accompanying text summary for forecast statements.

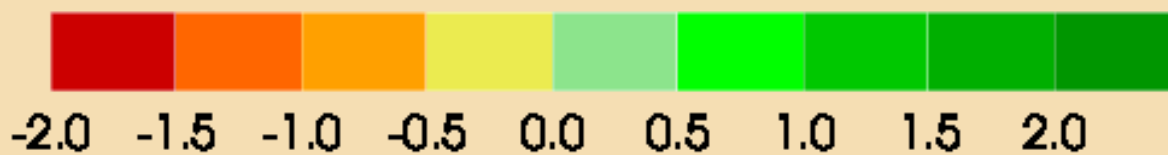
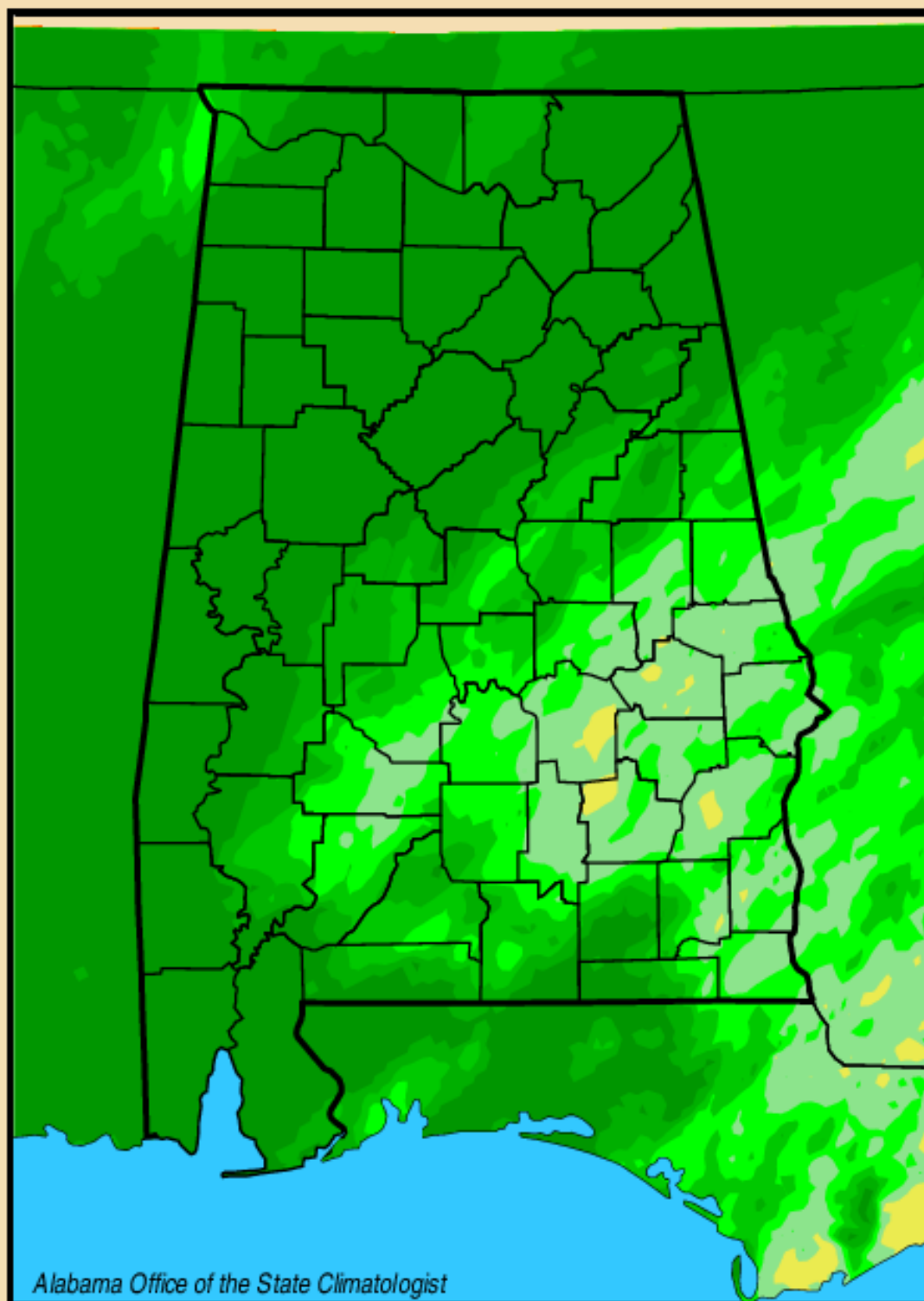
Author:

David Simeral
Western Regional Climate Center



droughtmonitor.unl.edu

Lawn-and-Garden Moisture Index for November 7, 2019



Alabama Monthly Climate Summaries

October 2019

	Oct. Mean Oct. Norm	Oct. High Temp Record High	Oct. Low Temp Record Low	Total Precip. Normal Precip.	Wettest Oct. Driest Oct.	Heaviest Day Record Day
Anniston	66.9 62.9	100 10/3/19 99 10/05/54	38 10/31/19 22 10/30/52	6.03" 2.87"	9.35" 1995 .15" 1978	1.78" 10/25/19 3.96" 10/8/77
Auburn	62.8 62.5	M 94+ 10/6/54	M 27+ 10/28/57	M 3.4"	10.24" 1970 0.00" 1963	M 5.72" 10/1/65
Birmingham	67.6 62.9	101 10/3/19 94 10/06/54	34 10/31/19 27 10/28/57	7.85" 3.23"	11.90" 1995 .07" 1991	2.83" 10/30/19 6.94" 10/3/95
Brewton	69.4 64.5	96.9 10/3/19 97+ 10/5/54	38 10/31/19 21 10/30/52	5.60" 3.09"	14.95" 1995 .05" 1998	1.61" 10/30/19 7.5" 10/5/95
Calera	67.8 62.2	101 10/3/19 95 10/01/81	36 10/31/19 22 10/26/82	5.55" 4.16"	10.74" 1918 0.00" 1924	2.93" 10/25/19 4.70" 10/05/95
Clanton	67.2 62	100.7 10/3/19 98 10/6/54	35.3 10/31/19 24+ 10/29/57	3.67" 3.14"	10.32" 1995 .00" 1978	1.03" 10/25/19 6.30" 10/5/95
Courtland	63.3 M	97.2 10/3/19 M	33.3 10/31/19 M	7.59" M	M M	2.45" 10/25/19 M
Cullman (St. Bernard)	62.8 M	97.1 10/3/19 M	32.6 10/31/19 M	8.87" M	M M	1.99" 10/25/19 M
Decatur (Pryor Field)	63.5 62.8	99 10/3/19 100 10/05/1911	10/31/19 26 10/31/17	6.61" M	8.83" 1932 0.00" 1924	1.93" 10/25/19 6.40" 10/18/28
Dothan	73.5 68	100 10/3/19 95 10/01/33	40 10/31/19 29 10/29/08	4.88" 3.25"	12.41" 1932 0.00" 1939	1.53" 10/19/19 7.37" 10/31/32
Fairhope	70.9 67.9	93.8 10/3/19 93+ 10/5/54	39.4 10/31/19 33+ 10/21/89	10.25" 3.57"	13.08" 1985 .00" 1978	2.61" 10/30/19 7.37" 10/5/95
Gadsden	62.7 61.8	95.5 10/3/19 96 10/5/54	33.5 10/31/19 23 10/30/54	8.70" 2.95"	9.00" 1995 .24" 1978	2.81" 10/25/19 4.98" 10/26/97
Gainesville Lock	65.9 63.5	98.8 10/3/19 94 10/1/81	37.3 10/31/19 30+ 10/29/2001	13.36" 3.15"	8.83" 1985 .03" 1987	5.15" 10/25/19 3.86" 10/25/77
Greensboro	66.4 65.3	99.2 10/3/19 100+ 10/6/54	34.4 10/31/19 24 10/26/65	7.80" 3.37"	10.00" 1995 .20" 1987	4.14" 10/25/19 4.42" 10/21/59
Guntersville	M 61.1	M 95 10/5/54	M 26 10/28/57	M 3.06"	7.65" 1977 .03" 1991	M 4.00" 10/10/34
Highland Home	69.2 64.9	99 10/3/19 94 10/6/54	34.8 10/31/19 29 10/16/87	5.66" 2.67"	12.13" 1995 .00" 1973	2.83" 10/15/19 6.10" 10/1/65
Huntsville	64.7 61.3	100 10/3/19 96 10/08/1911	33 10/31/19 23 10/30/63	5.74" 3.54"	12.06" 1975 .01" 2000	1.58" 10/6/19 4.86" 10/7/75
Mobile	72.7 67.7	98 10/4/19 95 10/02/1904	39 10/31/19 30 10/31/93	11.13" 3.25"	13.20" 1985 .00" 1978	2.87" 10/25/19 4.99" 10/29/85
Montgomery	71.3 65.4	102 10/3/19 100 10/06/54	38 10/31/19 26 10/30/52	5.60" 2.58"	7.60" 1995 .01" 1978	1.64" 10/15/19 4.02" 10/4/64
Muscle Shoals Airport	65.6 61.5	100 10/3/19 94+ 10/12/63	36 10/31/19 25 10/27/61	7.44" 3.22"	8.25" 1984 .00" 2000	2.89" 10/25/19 3.24" 10/24/86
Russellville	61.8 59.6	95.5 10/5/19 93 10/6/54	29 10/31/19 19 10/28/61	7.85" 3.43"	8.68" 1984 .16" 2000	3.02" 10/25/19 3.33" 10/29/70
Scottsboro	62.9 60	98.9 10/3/19 96 10/5/54	34.5 10/24/19 20 10/26/68	10.56" 3.61"	8.06" 1984 .36" 1991	3.61" 10/30/19 4.70" 10/26/97
Selma	67.3 65.8	99.3 10/4/19 100+ 10/6/54	35.6 10/23/19 27 10/30/52	4.81" 2.59"	9.24" 1995 .06" 2000	1.22" 10/15/19 6.09" 10/5/95
Talladega	66.1 60.3	99.6 10/3/19 99 10/5/54	35.2 10/31/19 23+ 10/25/65	6.42" 3.36"	11.01" 1995 .02" 1978	2.59" 10/25/19 5.51" 10/5/95
Thomasville	M 65.7	M 100 10/7/54	M 29+ 10/31/93	M 2.9"	10.41" 1997 .03" 1987	M 5.80" 10/31/67
Troy	70.2 64.9	99 10/3/19 103 10/5/54	38 10/31/19 28 10/24/37	5.13" 2.84"	12.19" 1995 .06" 1987	1.98" 10/15/19 6.50 10/4/95
Tuscaloosa	67.8 65	101 10/2/19 98 10/04/54	36 10/31/19 23 10/30/52	13.28" 3.47"	9.11" 1995 .12" 1987	6.48" 10/25/19 5.73" 10/25/77
Valley Head	62.6 57.9	95.6 10/3/19 93+ 10/5/54	33.2 10/18/19 19 10/27/61	7.22" 3.29"	9.91" 1995 .10" 1991	2.50" 10/25/19 6.02" 10/5/95

October 2019

Highest Maximum Temperature Monthly Record						
STATION	DATE	RECORD	PREV. DATE	PREV. RECORD	NUMBER OF YEARS	DIFFERENCE
BANKHEAD LOCK AND DAM, AL US	10/1/19	95	10/1/86	95	62	0
BESSEMER 3 WSW, AL US	10/1/19	99	10/17/98	95	42	4
ENTERPRISE 2 W, AL US	10/1/19	100	10/9/18	94	53	6
GADSDEN, AL US	10/1/19	96	10/5/54	96	66	0
GAINESVILLE LOCK, AL US	10/1/19	96	10/1/81	94	61	2
GENEVA NUMBER 2, AL US	10/1/19	96	10/3/06	93	43	3
GUNTERSVILLE, AL US	10/1/19	97	10/5/54	95	109	2
HALEYVILLE, AL US	10/1/19	96	10/6/54	93	116	3
HAMILTON 3 S, AL US	10/1/19	98	10/1/98	95	57	3
MOULTON 2, AL US	10/1/19	95	10/4/86	92	62	3
OPELIKA, AL US	10/1/19	93	10/1/86	91	62	2
RUSSELLVILLE NUMBER 2, AL US	10/1/19	97	10/6/54	93	65	4
SCOTTSBORO, AL US	10/1/19	96	10/5/54	96	127	0
SYLACAUGA 4 NE, AL US	10/1/19	97	10/7/18	92	64	5
VERNON, AL US	10/1/19	95	10/14/63	95	62	0
HUNTSVILLE INTERNATIONAL AIRPORT JONES FIELD, AL US	10/1/19	99	10/4/18	92	60	7
MOBILE DOWNTOWN AIRPORT, AL US	10/1/19	98	10/4/18	92	70	6
BIRMINGHAM AIRPORT, AL US	10/1/19	99	10/6/54	94	89	5
MOBILE REGIONAL AIRPORT, AL US	10/1/19	97	10/16/15	93	71	4
MONTGOMERY AIRPORT, AL US	10/1/19	101	10/6/54	100	71	1
MUSCLE SHOALS REGIONAL AIRPORT, AL US	10/1/19	99	10/12/63	94	78	5
TUSCALOOSA AIRPORT ASOS, AL US	10/1/19	100	10/4/54	98	71	2
ATMORE, AL US	10/2/19	99	10/6/54	98	79	1
BAY MINETTE, AL US	10/2/19	96	10/5/54	96	104	0
BESSEMER 3 WSW, AL US	10/2/19	100	10/1/19	99	42	1
ENTERPRISE 2 W, AL US	10/2/19	100	10/1/19	100	53	0
GADSDEN, AL US	10/2/19	98	10/1/19	96	66	2
GAINESVILLE LOCK, AL US	10/2/19	98	10/1/19	96	61	2
GENEVA NUMBER 2, AL US	10/2/19	96	10/1/19	96	43	0
GUNTERSVILLE, AL US	10/2/19	97	10/1/19	97	109	0
HAMILTON 3 S, AL US	10/2/19	101	10/1/19	98	57	3
MARION JUNCTION 2 NE, AL US	10/2/19	99	10/5/54	99	69	0
MOULTON 2, AL US	10/2/19	95	10/1/19	95	62	0
OPELIKA, AL US	10/2/19	94	10/1/19	93	62	1
SAND MOUNTAIN SUBSTATION, AL US	10/2/19	95	10/5/54	95	69	0
SCOTTSBORO, AL US	10/2/19	98	10/1/19	96	127	2
SYLACAUGA 4 NE, AL US	10/2/19	97	10/1/19	97	64	0
VERNON, AL US	10/2/19	98	10/1/19	95	62	3
HUNTSVILLE INTERNATIONAL AIRPORT JONES FIELD, AL US	10/2/19	100	10/1/19	99	60	1
ANNISTON METROPOLITAN AIRPORT, AL US	10/2/19	99	10/5/54	99	116	0
BIRMINGHAM AIRPORT, AL US	10/2/19	99	10/1/19	99	89	0
MUSCLE SHOALS REGIONAL AIRPORT, AL US	10/2/19	100	10/1/19	99	78	1
TUSCALOOSA AIRPORT ASOS, AL US	10/2/19	101	10/1/19	100	71	1
BANKHEAD LOCK AND DAM, AL US	10/3/19	99	10/1/19	95	62	4
BESSEMER 3 WSW, AL US	10/3/19	102	10/2/19	100	42	2
DAUPHIN ISLAND NUMBER 2, AL US	10/3/19	92	10/4/86	91	43	1
GADSDEN, AL US	10/3/19	99	10/2/19	98	66	1
GENEVA NUMBER 2, AL US	10/3/19	96	10/2/19	96	43	0
GUNTERSVILLE, AL US	10/3/19	97	10/2/19	97	109	0
HALEYVILLE, AL US	10/3/19	98	10/1/19	96	116	2
HAMILTON 3 S, AL US	10/3/19	101	10/2/19	101	57	0
JACKSON, AL US	10/3/19	98	10/4/06	93	35	5
MOULTON 2, AL US	10/3/19	95	10/2/19	95	62	0
OPELIKA, AL US	10/3/19	94	10/2/19	94	62	0
RUSSELLVILLE NUMBER 2, AL US	10/3/19	97	10/1/19	97	65	0
SAND MOUNTAIN SUBSTATION, AL US	10/3/19	96	10/2/19	95	69	1
VERNON, AL US	10/3/19	101	10/2/19	98	62	3

HUNTSVILLE INTERNATIONAL AIRPORT JONES FIELD, AL US	10/3/19	100	10/2/19	100	60	0
FORT BENNING LAWSON FIELD, AL US	10/3/19	100	10/5/54	98	70	2
ANNISTON METROPOLITAN AIRPORT, AL US	10/3/19	100	10/2/19	99	116	1
BIRMINGHAM AIRPORT, AL US	10/3/19	101	10/2/19	99	89	2
MOBILE REGIONAL AIRPORT, AL US	10/3/19	98	10/1/19	97	71	1
MONTGOMERY AIRPORT, AL US	10/3/19	102	10/1/19	101	71	1
MUSCLE SHOALS REGIONAL AIRPORT, AL US	10/3/19	100	10/2/19	100	78	0
TUSCALOOSA AIRPORT ASOS, AL US	10/3/19	101	10/2/19	101	71	0
ATMORE, AL US	10/4/19	99	10/2/19	99	79	0
BRIDGEPORT 5 NW, AL US	10/4/19	97	10/6/55	91	63	6
CLAYTON, AL US	10/4/19	98	10/4/59	97	63	1
ENTERPRISE 2 W, AL US	10/4/19	101	10/2/19	100	53	1
GAINESVILLE LOCK, AL US	10/4/19	100	10/2/19	98	61	2
GENEVA NUMBER 2, AL US	10/4/19	98	10/3/19	96	43	2
GUNTERVILLE, AL US	10/4/19	99	10/3/19	97	109	2
HAMILTON 3 S, AL US	10/4/19	102	10/3/19	101	57	1
JACKSON, AL US	10/4/19	98	10/3/19	98	35	0
MARION JUNCTION 2 NE, AL US	10/4/19	100	10/2/19	99	69	1
MOULTON 2, AL US	10/4/19	96	10/3/19	95	62	1
OPELIKA, AL US	10/4/19	98	10/3/19	94	62	4
RUSSELLVILLE NUMBER 2, AL US	10/4/19	98	10/3/19	97	65	1
SAND MOUNTAIN SUBSTATION, AL US	10/4/19	96	10/3/19	96	69	0
SCOTTSBORO, AL US	10/4/19	100	10/2/19	98	127	2
SYLACAUGA 4 NE, AL US	10/4/19	99	10/2/19	97	64	2
VERNON, AL US	10/4/19	102	10/3/19	101	62	1
FORT BENNING LAWSON FIELD, AL US	10/4/19	101	10/3/19	100	70	1
MOBILE REGIONAL AIRPORT, AL US	10/4/19	98	10/3/19	98	71	0
MONTGOMERY AIRPORT, AL US	10/4/19	102	10/3/19	102	71	0
ATMORE, AL US	10/5/19	99	10/4/19	99	79	0
BREWTON 3 ENE, AL US	10/5/19	95	10/5/86	94	42	1
CLAYTON, AL US	10/5/19	99	10/4/19	98	63	1
GENEVA NUMBER 2, AL US	10/5/19	98	10/4/19	98	43	0
JACKSON, AL US	10/5/19	98	10/4/19	98	35	0
MARION JUNCTION 2 NE, AL US	10/5/19	100	10/4/19	100	69	0
FORT BENNING LAWSON FIELD, AL US	10/5/19	101	10/4/19	101	70	0
BREWTON 3 ENE, AL US	10/6/19	95	10/5/19	95	42	0
MOULTON 2, AL US	10/6/19	96	10/4/19	96	62	0
THORSBY EXPERIMENTAL STATION, AL US	10/10/19	100	10/10/90	92	61	8
Highest Minimum Temperature Monthly Record						
HALEYVILLE, AL US	10/3/19	73	10/4/02	73	116	0
CLAYTON, AL US	10/4/19	74	10/2/77	74	63	0
MUSCLE SHOALS REGIONAL AIRPORT, AL US	10/6/19	73	10/4/02	73	78	0
Lowest Minimum Temperature Monthly Record						
RUSSELLVILLE NUMBER 2, AL US	10/24/19	16	10/28/61	19	65	-3
Highest Precipitation for One Day Monthly Record						
TUSCALOOSA AIRPORT ASOS, AL US	10/25/19	6.48	10/25/77	5.73	71	0.75
ALICEVILLE L AND D, AL US	10/26/19	4.46	10/4/95	3.65	39	0.81
FAYETTE, AL US	10/26/19	5.23	10/21/56	4.47	110	0.76
GAINESVILLE LOCK, AL US	10/26/19	5.03	10/25/77	3.86	71	1.17
HOLT LOCK AND DAM, AL US	10/26/19	3.83	10/16/02	2.7	38	1.13
REFORM, AL US	10/31/19	6.75	10/17/06	4.85	81	1.9

Highest Maximum Temperature Daily Record						
ATMORE, AL US	10/1/19	96	10/1/54	95	79	1
BANKHEAD LOCK AND DAM, AL US	10/1/19	95	10/1/86	95	62	0
BAY MINETTE, AL US	10/1/19	94	10/1/26	94	104	0
BELLE MINA, AL US	10/1/19	95	10/1/54	93	69	2
BESSEMER 3 WSW, AL US	10/1/19	99	10/1/98	95	42	4
ENTERPRISE 2 W, AL US	10/1/19	100	10/1/18	92	53	8
GADSDEN, AL US	10/1/19	96	10/1/98	92	66	4
GAINESVILLE LOCK, AL US	10/1/19	96	10/1/81	94	61	2
GENEVA NUMBER 2, AL US	10/1/19	96	10/1/81	92	43	4
GUNTERSVILLE, AL US	10/1/19	97	10/1/11	94	109	3
HALEYVILLE, AL US	10/1/19	96	10/1/03	92	116	4
HAMILTON 3 S, AL US	10/1/19	98	10/1/98	95	57	3
MARION JUNCTION 2 NE, AL US	10/1/19	96	10/1/54	95	69	1
MOULTON 2, AL US	10/1/19	95	10/1/86	90	62	5
OPELIKA, AL US	10/1/19	93	10/1/86	91	62	2
RUSSELLVILLE NUMBER 2, AL US	10/1/19	97	10/1/14	90	65	7
SAND MOUNTAIN SUBSTATION, AL US	10/1/19	94	10/1/54	89	69	5
SCOTTSBORO, AL US	10/1/19	96	10/1/33	94	127	2
SYLACAUGA 4 NE, AL US	10/1/19	97	10/1/86	90	64	7
VERNON, AL US	10/1/19	95	10/1/98	92	62	3
HUNTSVILLE INTERNATIONAL AIRPORT JONES FIELD, AL US	10/1/19	99	10/1/14	89	60	10
FORT BENNING LAWSON FIELD, AL US	10/1/19	98	10/1/54	94	70	4
MOBILE DOWNTOWN AIRPORT, AL US	10/1/19	98	10/1/18	91	70	7
ANNISTON METROPOLITAN AIRPORT, AL US	10/1/19	98	10/1/54	93	116	5
BIRMINGHAM AIRPORT, AL US	10/1/19	99	10/1/98	91	89	8
MOBILE REGIONAL AIRPORT, AL US	10/1/19	97	10/1/54	92	71	5
MONTGOMERY AIRPORT, AL US	10/1/19	101	10/1/54	95	71	6
MUSCLE SHOALS REGIONAL AIRPORT, AL US	10/1/19	99	10/1/41	92	78	7
TUSCALOOSA AIRPORT ASOS, AL US	10/1/19	100	10/1/54	95	71	5
ATMORE, AL US	10/2/19	99	10/2/54	96	79	3
BAY MINETTE, AL US	10/2/19	96	10/2/59	95	104	1
BESSEMER 3 WSW, AL US	10/2/19	100	10/2/90	92	42	8
CHATOM, AL US	10/2/19	98	10/2/54	97	69	1
DEMOPOLIS LOCK AND DAM, AL US	10/2/19	96	10/2/54	96	67	0
ENTERPRISE 2 W, AL US	10/2/19	100	10/2/17	92	53	8
GADSDEN, AL US	10/2/19	98	10/2/54	93	66	5
GAINESVILLE LOCK, AL US	10/2/19	98	10/2/81	93	61	5
GENEVA NUMBER 2, AL US	10/2/19	96	10/2/06	90	43	6
GUNTERSVILLE, AL US	10/2/19	97	10/2/11	94	109	3
HAMILTON 3 S, AL US	10/2/19	101	10/2/98	92	57	9
MARION JUNCTION 2 NE, AL US	10/2/19	99	10/2/54	95	69	4
MOULTON 2, AL US	10/2/19	95	10/2/71	90	62	5
ONEONTA, AL US	10/2/19	93	10/2/54	92	124	1
OPELIKA, AL US	10/2/19	94	10/2/59	91	62	3
SAND MOUNTAIN SUBSTATION, AL US	10/2/19	95	10/2/54	90	69	5
SCOTTSBORO, AL US	10/2/19	98	10/2/54	94	127	4
SYLACAUGA 4 NE, AL US	10/2/19	97	10/2/98	90	64	7
VERNON, AL US	10/2/19	98	10/2/98	91	62	7
HUNTSVILLE INTERNATIONAL AIRPORT JONES FIELD, AL US	10/2/19	100	10/2/14	90	60	10
FORT BENNING LAWSON FIELD, AL US	10/2/19	98	10/2/54	93	70	5
MOBILE DOWNTOWN AIRPORT, AL US	10/2/19	96	10/2/18	92	70	4
ANNISTON METROPOLITAN AIRPORT, AL US	10/2/19	99	10/2/54	93	116	6
BIRMINGHAM AIRPORT, AL US	10/2/19	99	10/2/54	92	89	7
MOBILE REGIONAL AIRPORT, AL US	10/2/19	96	10/2/54	92	71	4

MONTGOMERY AIRPORT, AL US	10/2/19	99	10/2/90	94	71	5
MUSCLE SHOALS REGIONAL AIRPORT, AL US	10/2/19	100	10/2/54	91	78	9
TUSCALOOSA AIRPORT ASOS, AL US	10/2/19	101	10/2/54	95	71	6
ATMORE, AL US	10/3/19	97	10/3/54	94	79	3
BANKHEAD LOCK AND DAM, AL US	10/3/19	99	10/3/86	92	62	7
BAY MINETTE, AL US	10/3/19	95	10/3/59	92	104	3
BESSEMER 3 WSW, AL US	10/3/19	102	10/3/18	91	42	11
DAUPHIN ISLAND NUMBER 2, AL US	10/3/19	92	10/3/86	89	43	3
ENTERPRISE 2 W, AL US	10/3/19	98	10/3/18	91	53	7
FAIRHOPE 2 NE, AL US	10/3/19	96	10/3/06	92	101	4
GADSDEN, AL US	10/3/19	99	10/3/54	92	66	7
GENEVA NUMBER 2, AL US	10/3/19	96	10/3/06	93	43	3
GUNTERSVILLE, AL US	10/3/19	97	10/3/11	94	109	3
HALEYVILLE, AL US	10/3/19	98	10/3/54	91	116	7
HAMILTON 3 S, AL US	10/3/19	101	10/3/98	92	57	9
JACKSON, AL US	10/3/19	98	10/3/06	92	35	6
MARION JUNCTION 2 NE, AL US	10/3/19	98	10/3/54	95	69	3
MOULTON 2, AL US	10/3/19	95	10/3/63	91	62	4
ONEONTA, AL US	10/3/19	95	10/3/11	95	124	0
OPELIKA, AL US	10/3/19	94	10/3/90	90	62	4
RUSSELLVILLE NUMBER 2, AL US	10/3/19	97	10/3/54	91	65	6
SAND MOUNTAIN SUBSTATION, AL US	10/3/19	96	10/3/54	90	69	6
SCOTTSBORO, AL US	10/3/19	97	10/3/54	93	127	4
SELMA, AL US	10/3/19	99	10/3/54	98	122	1
SYLACAUGA 4 NE, AL US	10/3/19	95	10/3/90	91	64	4
VERNON, AL US	10/3/19	101	10/3/59	92	62	9
HUNTSVILLE INTERNATIONAL AIRPORT JONES FIELD, AL US	10/3/19	100	10/3/59	91	60	9
FORT BENNING LAWSON FIELD, AL US	10/3/19	100	10/3/54	94	70	6
MOBILE DOWNTOWN AIRPORT, AL US	10/3/19	97	10/3/18	90	70	7
ANNISTON METROPOLITAN AIRPORT, AL US	10/3/19	100	10/3/59	92	116	8
BIRMINGHAM AIRPORT, AL US	10/3/19	101	10/3/18	90	89	11
MOBILE REGIONAL AIRPORT, AL US	10/3/19	98	10/3/70	92	71	6
MONTGOMERY AIRPORT, AL US	10/3/19	102	10/3/59	94	71	8
MUSCLE SHOALS REGIONAL AIRPORT, AL US	10/3/19	100	10/3/54	92	78	8
TUSCALOOSA AIRPORT ASOS, AL US	10/3/19	101	10/3/54	95	71	6
ATMORE, AL US	10/4/19	99	10/4/54	96	79	3
BANKHEAD LOCK AND DAM, AL US	10/4/19	96	10/4/00	91	62	5
BESSEMER 3 WSW, AL US	10/4/19	98	10/4/00	92	42	6
BRIDGEPORT 5 NW, AL US	10/4/19	97	10/4/59	90	63	7
CLAYTON, AL US	10/4/19	98	10/4/59	97	63	1
ENTERPRISE 2 W, AL US	10/4/19	101	10/4/18	91	53	10
FAIRHOPE 2 NE, AL US	10/4/19	95	10/4/54	93	101	2
GADSDEN, AL US	10/4/19	96	10/4/54	94	66	2
GAINESVILLE LOCK, AL US	10/4/19	100	10/4/06	92	61	8
GENEVA NUMBER 2, AL US	10/4/19	98	10/4/90	91	43	7
GREENSBORO, AL US	10/4/19	98	10/4/54	98	127	0
GUNTERSVILLE, AL US	10/4/19	99	10/4/11	95	109	4
HALEYVILLE, AL US	10/4/19	91	10/4/54	89	116	2
HAMILTON 3 S, AL US	10/4/19	102	10/4/00	93	57	9
JACKSON, AL US	10/4/19	98	10/4/06	93	35	5
MARION JUNCTION 2 NE, AL US	10/4/19	100	10/4/54	96	69	4
MOULTON 2, AL US	10/4/19	96	10/4/86	92	62	4
OPELIKA, AL US	10/4/19	98	10/4/90	90	62	8
ROCK MILLS, AL US	10/4/19	98	10/4/54	95	77	3
RUSSELLVILLE NUMBER 2, AL US	10/4/19	98	10/4/54	90	65	8

SAND MOUNTAIN SUBSTATION, AL US	10/4/19	96	10/4/54	90	69	6
SCOTTSBORO, AL US	10/4/19	100	10/4/54	95	127	5
SELMA, AL US	10/4/19	101	10/4/54	99	122	2
SYLACAUGA 4 NE, AL US	10/4/19	99	10/4/73	92	64	7
VERNON, AL US	10/4/19	102	10/4/59	92	62	10
HUNTSVILLE INTERNATIONAL AIRPORT JONES FIELD, AL US	10/4/19	95	10/4/18	92	60	3
FORT BENNING LAWSON FIELD, AL US	10/4/19	101	10/4/54	94	70	7
MOBILE DOWNTOWN AIRPORT, AL US	10/4/19	95	10/4/18	92	70	3
ANNISTON METROPOLITAN AIRPORT, AL US	10/4/19	98	10/4/54	94	116	4
BIRMINGHAM AIRPORT, AL US	10/4/19	98	10/4/18	91	89	7
MOBILE REGIONAL AIRPORT, AL US	10/4/19	98	10/4/86	92	71	6
MONTGOMERY AIRPORT, AL US	10/4/19	102	10/4/54	97	71	5
MUSCLE SHOALS REGIONAL AIRPORT, AL US	10/4/19	93	10/4/18	92	78	1
TUSCALOOSA AIRPORT ASOS, AL US	10/4/19	100	10/4/54	98	71	2
ATMORE, AL US	10/5/19	99	10/5/54	98	79	1
BANKHEAD LOCK AND DAM, AL US	10/5/19	97	10/5/98	91	62	6
BESSEMER 3 WSW, AL US	10/5/19	97	10/5/82	94	42	3
BREWTON 3 ENE, AL US	10/5/19	95	10/5/86	94	42	1
BRIDGEPORT 5 NW, AL US	10/5/19	93	10/5/59	90	63	3
CLAYTON, AL US	10/5/19	99	10/5/59	95	63	4
ENTERPRISE 2 W, AL US	10/5/19	97	10/5/18	92	53	5
GAINESVILLE LOCK, AL US	10/5/19	98	10/5/86	92	61	6
GENEVA NUMBER 2, AL US	10/5/19	98	10/5/07	91	43	7
GUNTERSVILLE, AL US	10/5/19	95	10/5/54	95	109	0
HAMILTON 3 S, AL US	10/5/19	98	10/5/16	92	57	6
JACKSON, AL US	10/5/19	98	10/5/86	93	35	5
MARION JUNCTION 2 NE, AL US	10/5/19	100	10/5/54	99	69	1
MOULTON 2, AL US	10/5/19	90	10/5/82	90	62	0
OPELIKA, AL US	10/5/19	97	10/5/86	90	62	7
RUSSELLVILLE NUMBER 2, AL US	10/5/19	92	10/5/86	91	65	1
SCOTTSBORO, AL US	10/5/19	96	10/5/54	96	127	0
SYLACAUGA 4 NE, AL US	10/5/19	97	10/5/18	90	64	7
HUNTSVILLE INTERNATIONAL AIRPORT JONES FIELD, AL US	10/5/19	97	10/5/18	91	60	6
FORT BENNING LAWSON FIELD, AL US	10/5/19	101	10/5/54	98	70	3
BIRMINGHAM AIRPORT, AL US	10/5/19	97	10/5/54	93	89	4

MOBILE REGIONAL AIRPORT, AL US	10/5/19	94	10/5/54	93	71	1
MUSCLE SHOALS REGIONAL AIRPORT, AL US	10/5/19	98	10/5/51	94	78	4
TUSCALOOSA AIRPORT ASOS, AL US	10/5/19	97	10/5/54	97	71	0
BESSEMER 3 WSW, AL US	10/6/19	97	10/6/02	92	42	5
BREWTON 3 ENE, AL US	10/6/19	95	10/6/97	91	42	4
BRIDGEPORT 5 NW, AL US	10/6/19	91	10/6/55	91	63	0
CLAYTON, AL US	10/6/19	95	10/6/02	91	63	4
GAINESVILLE LOCK, AL US	10/6/19	95	10/6/00	93	61	2
GENEVA NUMBER 2, AL US	10/6/19	95	10/6/06	91	43	4
GUNTERSVILLE, AL US	10/6/19	94	10/6/54	94	109	0
HAMILTON 3 S, AL US	10/6/19	98	10/6/82	93	57	5
JACKSON, AL US	10/6/19	94	10/6/02	91	35	3
MOULTON 2, AL US	10/6/19	96	10/6/18	90	62	6
OPELIKA, AL US	10/6/19	93	10/6/18	89	62	4
VERNON, AL US	10/6/19	98	10/6/18	91	62	7
FORT BENNING LAWSON FIELD, AL US	10/6/19	97	10/6/54	96	70	1
DAUPHIN ISLAND NUMBER 2, AL US	10/7/19	89	10/7/02	88	43	1
ENTERPRISE 2 W, AL US	10/7/19	97	10/7/02	92	53	5
RUSSELLVILLE NUMBER 2, AL US	10/7/19	97	10/7/54	91	65	6
MOBILE DOWNTOWN AIRPORT, AL US	10/7/19	92	10/7/09	91	70	1
MOBILE REGIONAL AIRPORT, AL US	10/7/19	91	10/7/17	90	71	1
ENTERPRISE 2 W, AL US	10/8/19	94	10/8/90	91	53	3
GENEVA NUMBER 2, AL US	10/8/19	91	10/8/09	91	43	0
GENEVA NUMBER 2, AL US	10/9/19	91	10/9/09	90	43	1
ATMORE, AL US	10/10/19	92	10/10/90	91	79	1
DAUPHIN ISLAND NUMBER 2, AL US	10/10/19	90	10/10/09	89	43	1
ENTERPRISE 2 W, AL US	10/10/19	92	10/10/14	90	53	2
FAIRHOPE 2 NE, AL US	10/10/19	91	10/10/07	91	101	0
GENEVA NUMBER 2, AL US	10/10/19	91	10/10/07	91	43	0
THORSBY EXPERIMENTAL STATION, AL US	10/10/19	100	10/10/90	92	61	8
MOBILE DOWNTOWN AIRPORT, AL US	10/10/19	89	10/10/18	88	70	1
BESSEMER 3 WSW, AL US	10/11/19	88	10/11/97	88	42	0
ENTERPRISE 2 W, AL US	10/11/19	92	10/11/16	90	53	2
GENEVA NUMBER 2, AL US	10/11/19	91	10/11/10	90	43	1
MOBILE DOWNTOWN AIRPORT, AL US	10/11/19	89	10/11/17	89	70	0
DAUPHIN ISLAND NUMBER 2, AL US	10/12/19	86	10/12/17	86	43	0
JACKSON, AL US	10/12/19	88	10/12/14	88	35	0
DAUPHIN ISLAND NUMBER 2, AL US	10/16/19	88	10/16/09	86	43	2

MOBILE REGIONAL AIRPORT, AL US	10/6/19	73	10/6/07	73	71	0
MONTGOMERY AIRPORT, AL US	10/6/19	72	10/6/07	71	71	1
MUSCLE SHOALS REGIONAL AIRPORT, AL US	10/6/19	73	10/6/55	73	78	0
TUSCALOOSA AIRPORT ASOS, AL US	10/6/19	74	10/6/55	72	71	2
BANKHEAD LOCK AND DAM, AL US	10/7/19	70	10/7/18	69	62	1
GAINESVILLE LOCK, AL US	10/7/19	71	10/7/98	71	61	0
DAUPHIN ISLAND NUMBER 2, AL US	10/11/19	78	10/11/17	78	43	0
MOBILE DOWNTOWN AIRPORT, AL US	10/11/19	76	10/11/17	74	70	2
CLAYTON, AL US	10/16/19	67	10/16/18	66	63	1
GENEVA NUMBER 2, AL US	10/16/19	69	10/16/09	69	43	0
HAMILTON 3 S, AL US	10/16/19	60	10/16/13	60	57	0
SAND MOUNTAIN SUBSTATION, AL US	10/16/19	62	10/16/85	62	69	0
ATMORE, AL US	10/26/19	69	10/26/96	69	79	0
BAY MINETTE, AL US	10/26/19	72	10/26/44	69	104	3
GENEVA NUMBER 2, AL US	10/26/19	68	10/26/97	68	43	0
ROCK MILLS, AL US	10/26/19	66	10/26/10	64	77	2
MOBILE DOWNTOWN AIRPORT, AL US	10/29/19	68	10/29/02	68	70	0
BREWTON 3 ENE, AL US	10/30/19	65	10/30/09	65	42	0
CLAYTON, AL US	10/30/19	65	10/30/92	65	63	0
ENTERPRISE 2 W, AL US	10/30/19	67	10/30/02	66	53	1
GADSDEN, AL US	10/30/19	66	10/30/96	65	66	1
GENEVA NUMBER 2, AL US	10/30/19	67	10/30/02	66	43	1
MOBILE DOWNTOWN AIRPORT, AL US	10/30/19	72	10/30/51	71	70	1
ANNISTON METROPOLITAN AIRPORT, AL US	10/30/19	68	10/30/09	65	116	3
BIRMINGHAM AIRPORT, AL US	10/30/19	68	10/30/04	68	89	0
MOBILE REGIONAL AIRPORT, AL US	10/30/19	71	10/30/74	71	71	0
MONTGOMERY AIRPORT, AL US	10/30/19	70	10/30/09	67	71	3
TUSCALOOSA AIRPORT ASOS, AL US	10/30/19	66	10/30/04	64	71	2
ATMORE, AL US	10/31/19	70	10/31/51	70	79	0
BREWTON 3 ENE, AL US	10/31/19	70	10/31/04	63	42	7
CLAYTON, AL US	10/31/19	70	10/31/79	61	63	9
ENTERPRISE 2 W, AL US	10/31/19	71	10/31/04	66	53	5
GAINESVILLE LOCK, AL US	10/31/19	67	10/31/04	66	61	1
GENEVA NUMBER 2, AL US	10/31/19	67	10/31/04	65	43	2
JACKSON, AL US	10/31/19	65	10/31/84	64	35	1
SAND MOUNTAIN SUBSTATION, AL US	10/31/19	66	10/31/51	65	69	1
SYLACAUGA 4 NE, AL US	10/31/19	69	10/31/99	64	64	5

Highest Minimum Temperature Daily Record						
ATMORE, AL US	10/1/19	72	10/1/18	71	79	1
ENTERPRISE 2 W, AL US	10/1/19	71	10/1/18	71	53	0
GADSDEN, AL US	10/1/19	69	10/1/18	69	66	0
GUNTERSVILLE, AL US	10/1/19	71	10/1/18	70	109	1
SAND MOUNTAIN SUBSTATION, AL US	10/1/19	67	10/1/53	67	69	0
ATMORE, AL US	10/2/19	73	10/2/18	71	79	2
BESSEMER 3 WSW, AL US	10/2/19	72	10/2/05	70	42	2
ENTERPRISE 2 W, AL US	10/2/19	71	10/2/18	71	53	0
GUNTERSVILLE, AL US	10/2/19	71	10/2/18	70	109	1
SAND MOUNTAIN SUBSTATION, AL US	10/2/19	68	10/2/02	66	69	2
ANNISTON METROPOLITAN AIRPORT, AL US	10/2/19	70	10/2/05	70	116	0
BIRMINGHAM AIRPORT, AL US	10/2/19	74	10/2/41	72	89	2
MONTGOMERY AIRPORT, AL US	10/2/19	71	10/2/05	71	71	0
BANKHEAD LOCK AND DAM, AL US	10/3/19	70	10/3/18	69	62	1
BESSEMER 3 WSW, AL US	10/3/19	72	10/3/02	69	42	3
GADSDEN, AL US	10/3/19	71	10/3/18	70	66	1
GUNTERSVILLE, AL US	10/3/19	71	10/3/18	69	109	2
HALEYVILLE, AL US	10/3/19	73	10/3/05	72	116	1
MARION JUNCTION 2 NE, AL US	10/3/19	71	10/3/05	70	69	1
SAND MOUNTAIN SUBSTATION, AL US	10/3/19	67	10/3/02	66	69	1
SELMA, AL US	10/3/19	73	10/3/41	72	122	1
VERNON, AL US	10/3/19	70	10/3/02	69	62	1
ANNISTON METROPOLITAN AIRPORT, AL US	10/3/19	70	10/3/64	70	116	0
BIRMINGHAM AIRPORT, AL US	10/3/19	73	10/3/02	71	89	2
MONTGOMERY AIRPORT, AL US	10/3/19	71	10/3/05	71	71	0
ATMORE, AL US	10/4/19	75	10/4/44	75	79	0
CLAYTON, AL US	10/4/19	74	10/4/64	71	63	3
GUNTERSVILLE, AL US	10/4/19	72	10/4/10	72	109	0
MARION JUNCTION 2 NE, AL US	10/4/19	71	10/4/07	70	69	1
RUSSELLVILLE NUMBER 2, AL US	10/4/19	72	10/4/90	67	65	5
SELMA, AL US	10/4/19	74	10/4/37	72	122	2
VERNON, AL US	10/4/19	73	10/4/02	70	62	3
CLAYTON, AL US	10/6/19	70	10/6/83	70	63	0
HALEYVILLE, AL US	10/6/19	71	10/6/05	70	116	1
SELMA, AL US	10/6/19	75	10/6/02	74	122	1
VERNON, AL US	10/6/19	71	10/6/18	67	62	4

CALERA, AL US	10/26/19	2.12	10/26/18	1.1	118	1.02
CHILDERSBURG WATER PLANT, AL US	10/26/19	1.76	10/26/15	1.11	62	0.65
FAYETTE, AL US	10/26/19	5.23	10/26/97	2	110	3.23
GAINESVILLE LOCK, AL US	10/26/19	5.03	10/26/81	1.5	71	3.53
HALEYVILLE, AL US	10/26/19	4.1	10/26/97	2.65	116	1.45
HAMILTON 3 S, AL US	10/26/19	3.63	10/26/97	1.58	57	2.05
HOLT LOCK AND DAM, AL US	10/26/19	3.83	10/26/97	1.51	38	2.32
SYLACAUGA 4 NE, AL US	10/26/19	1.13	10/26/97	0.96	64	0.17
TUSCALOOSA OLIVER DAM, AL US	10/26/19	6.57	10/26/77	3.33	119	3.24
WARRIOR LOCK AND DAM, AL US	10/26/19	2.7	10/26/77	2.56	61	0.14
RUSSELLVILLE NUMBER 2, AL US	10/27/19	1.87	10/27/53	1.5	65	0.37
BESSEMER 3 WSW, AL US	10/30/19	2.7	10/30/09	0.48	42	2.22
BOAZ, AL US	10/30/19	2.78	10/30/40	1.16	81	1.62
DAUPHIN ISLAND NUMBER 2, AL US	10/30/19	3.91	10/30/93	1.98	43	1.93
FAYETTE, AL US	10/30/19	1.5	10/30/93	1.46	110	0.04
GADSDEN, AL US	10/30/19	2.12	10/30/85	0.47	66	1.65
BIRMINGHAM AIRPORT, AL US	10/30/19	2.83	10/30/49	1.39	89	1.44
TUSCALOOSA AIRPORT ASOS, AL US	10/30/19	2.75	10/30/49	1.77	71	0.98
ADDISON, AL US	10/31/19	1.93	10/31/09	1.04	81	0.89
ALICEVILLE L AND D, AL US	10/31/19	4.38	10/31/09	2.15	39	2.23
ATHENS, AL US	10/31/19	1.3	10/31/92	1	78	0.3
BANKHEAD LOCK AND DAM, AL US	10/31/19	2.67	10/31/67	1.28	62	1.39
BESSEMER 3 WSW, AL US	10/31/19	1.19	10/31/15	0.93	42	0.26
BREWTON 3 ENE, AL US	10/31/19	1.68	10/31/85	0.97	42	0.71
DAUPHIN ISLAND NUMBER 2, AL US	10/31/19	1.28	10/31/85	0.83	43	0.45
ENTERPRISE 2 W, AL US	10/31/19	1.08	10/31/85	0.1	53	0.98
FAYETTE, AL US	10/31/19	2.08	10/31/60	1.5	110	0.58
FORT PAYNE, AL US	10/31/19	1.9	10/31/85	0.71	83	1.19
GADSDEN, AL US	10/31/19	1.63	10/31/09	1.2	66	0.43
GENEVA NUMBER 2, AL US	10/31/19	2.83	10/31/85	1.03	43	1.8
GUNTERSVILLE, AL US	10/31/19	2.11	10/31/09	1.1	114	1.01
HAMILTON 3 S, AL US	10/31/19	2.33	10/31/09	0.76	57	1.57
HANCEVILLE, AL US	10/31/19	1.34	10/31/15	1.02	33	0.32
HOLT LOCK AND DAM, AL US	10/31/19	2.33	10/31/09	0.43	38	1.9
LEEDS, AL US	10/31/19	2.1	10/31/49	2	102	0.1

Lowest Maximum Temperature Daily Record						
JACKSON, AL US	10/13/19	60	10/13/94	66	35	-6
GAINESVILLE LOCK, AL US	10/14/19	60	10/14/83	60	61	0
MOULTON 2, AL US	10/14/19	65	10/14/97	65	62	0
VERNON, AL US	10/14/19	59	10/14/04	63	62	-4
Lowest Minimum Temperature Daily Record						
RUSSELLVILLE NUMBER 2, AL US	10/18/19	24	10/18/77	28	65	-4
RUSSELLVILLE NUMBER 2, AL US	10/19/19	29	10/19/78	30	65	-1
RUSSELLVILLE NUMBER 2, AL US	10/24/19	16	10/24/81	27	65	-11
BANKHEAD LOCK AND DAM, AL US	10/31/19	0	10/31/68	0	62	0
Highest Precipitation Daily Record						
MONTGOMERY AIRPORT, AL US	10/5/19	0.58	10/5/75	0.55	71	0.03
BANKHEAD LOCK AND DAM, AL US	10/6/19	1.63	10/6/60	0.96	62	0.67
JACKSON, AL US	10/6/19	1.38	10/6/76	1.26	57	0.12
RUSSELLVILLE NUMBER 2, AL US	10/7/19	1.9	10/7/09	1.42	65	0.48
COFFEEVILLE LOCK AND DAM, AL US	10/15/19	1.45	10/15/12	0.23	36	1.22
ROCK MILLS, AL US	10/15/19	1.3	10/15/59	1.1	81	0.2
MOBILE DOWNTOWN AIRPORT, AL US	10/15/19	1.75	10/15/66	1.31	70	0.44
MOBILE REGIONAL AIRPORT, AL US	10/15/19	1.96	10/15/84	1.48	71	0.48
MONTGOMERY AIRPORT, AL US	10/15/19	1.64	10/15/64	1.42	71	0.22
ATMORE, AL US	10/16/19	1.25	10/16/17	1.11	79	0.14
CLAYTON, AL US	10/16/19	2.37	10/16/32	2.19	90	0.18
GAINESVILLE LOCK, AL US	10/16/19	1.13	10/16/02	1.05	71	0.08
MILLERS FERRY LOCK AND DAM, AL US	10/16/19	3.98	10/16/84	0.9	38	3.08
ROCK MILLS, AL US	10/19/19	1.95	10/19/66	1.33	81	0.62
TALLAPOOSA WATER PLANT, AL US	10/19/19	2	10/19/80	0.5	41	1.5
MONTGOMERY AIRPORT, AL US	10/19/19	1.52	10/19/07	1.1	71	0.42
MOBILE DOWNTOWN AIRPORT, AL US	10/21/19	0.76	10/21/07	0.59	70	0.17
MOBILE REGIONAL AIRPORT, AL US	10/21/19	1.05	10/21/62	0.55	71	0.5
CENTREVILLE 2.9 SW, AL US	10/25/19	2.33	10/25/77	1.51	44	0.82
MOBILE REGIONAL AIRPORT, AL US	10/25/19	2.87	10/25/77	1.92	71	0.95
MUSCLE SHOALS REGIONAL AIRPORT, AL US	10/25/19	2.58	10/25/77	1.29	78	1.29
TUSCALOOSA AIRPORT ASOS, AL US	10/25/19	6.48	10/25/77	5.73	71	0.75
ADDISON, AL US	10/26/19	3.77	10/26/97	1.1	81	2.67
ALICEVILLE L AND D, AL US	10/26/19	4.46	10/26/81	2.02	39	2.44
ATHENS, AL US	10/26/19	2.29	10/26/10	1.13	78	1.16
CAHABA PUMP HOUSE, AL US	10/26/19	2.2	10/26/97	2.18	37	0.02

MOULTON 2, AL US	10/31/19	2.28	10/31/09	2.18	62	0.1
REFORM, AL US	10/31/19	6.75	10/31/60	1.61	81	5.14
RUSSELLVILLE NUMBER 2, AL US	10/31/19	3.15	10/31/09	2.44	65	0.71
SAND MOUNTAIN SUBSTATION, AL US	10/31/19	2.85	10/31/49	1.02	70	1.83
SCOTTSBORO, AL US	10/31/19	4.36	10/31/21	1.7	127	2.66
TALLAPOOSA WATER PLANT, AL US	10/31/19	1.07	10/31/15	0.69	41	0.38
TUSCALOOSA OLIVER DAM, AL US	10/31/19	2.7	10/31/49	1.65	119	1.05
WALNUT GROVE, AL US	10/31/19	3.03	10/31/92	2.6	78	0.43
HUNTSVILLE INTERNATIONAL AIRPORT JONES FIELD, AL US	10/31/19	1.1	10/31/58	0.75	60	0.35
MOBILE DOWNTOWN AIRPORT, AL US	10/31/19	1.5	10/31/15	0.6	70	0.9
TUSCALOOSA AIRPORT ASOS, AL US	10/31/19	1.15	10/31/15	0.94	71	0.21

Alabama State Climatologist

John R. Christy
Alabama State Climatologist
The University of Alabama
in Huntsville
christy@nsstc.uah.edu
256-961-7763

For questions, please contact:

alabama.climate@nsstc.uah.edu

<http://nsstc.uah.edu/alclimatereport>